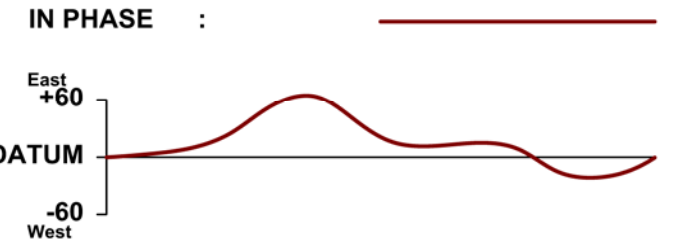


# LEGEND ELEVATION CONTOUR INTERVALS (m)

30

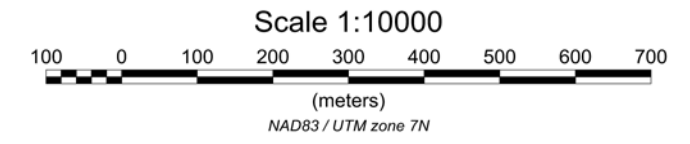
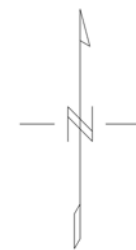
## VLF PROFILES

FREQUENCY : 24.0 kHz Cutler, Maine, USA  
INSTRUMENT : GEM 19 MAG/VLF  
PROFILE SCALE : 1 cm = 60%



IN-PHASE DATUM : 0%  
DATA FILE :Wellgreen East MagVLF.gdb  
OPERATORS : MC, JB, GT  
STATION SEPARATION : 10 m  
FILTERS: NON LINEAR and LOW PASS  
LINE-KM SURVEYED THIS SHEET : 30.19 km

# FIELD



PROPHECY PLATINUM

**WELLGREEN MAG VLF  
WELLGREEN EAST GRID  
FRASIER FILTERED NAA WITH IN PHASE PROFILES**

WHITEHORSE MINING DISTRICT, YT, CANADA / NTS 115 G/06, G/05  
DATUM: NAD 83 / PROJECTION: UTM Zn 7N  
DATE SURVEYED: JUNE, JULY 2012 / SURVEYED BY: MC, JB, GT  
DATE DRAWN: JULY 2012 / DRAWN BY: MC

**AURORA GEOSCIENCES LTD.**